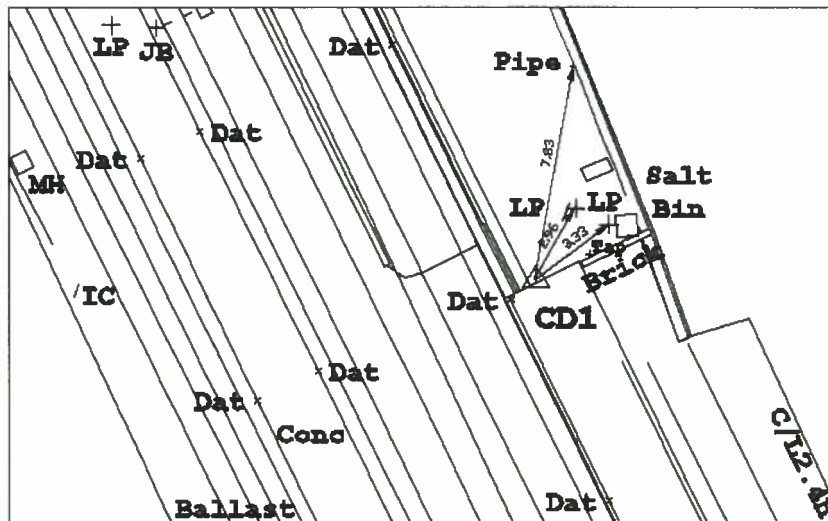


PERMANENT GROUND MARKER (PGM) DESCRIPTION



Project Name: Coleraine - Derry Railway		Project No: B7971	
PGM No. CD 1		Height Datum: Belfast	
Local Grid Co-ordinates	E: 45392.734	N: 22577.132	Ht: 12.958
Description of PGM: Road Nail			



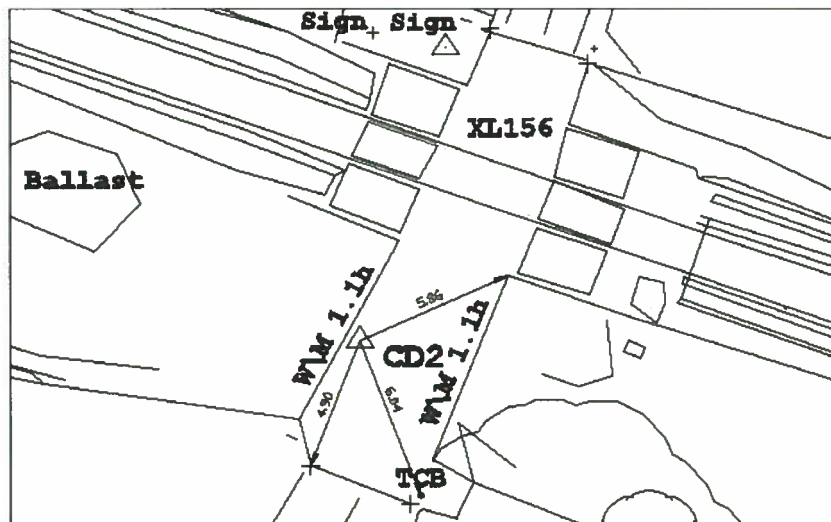
Client.....Translink

N/Grid to L/Grid Transformation: False Origin 240,000E / 410,000N. Local Scale Factor 1.000089

PERMANENT GROUND MARKER (PGM) DESCRIPTION



Project Name: Coleraine - Derry Railway		Project No: B7971	
PGM No. CD 2		Height Datum: Belfast	
Local Grid Co-ordinates	E: 41026.951	N: 25131.140	Ht: 5.518
Description of PGM: Feno Earth Anchor			



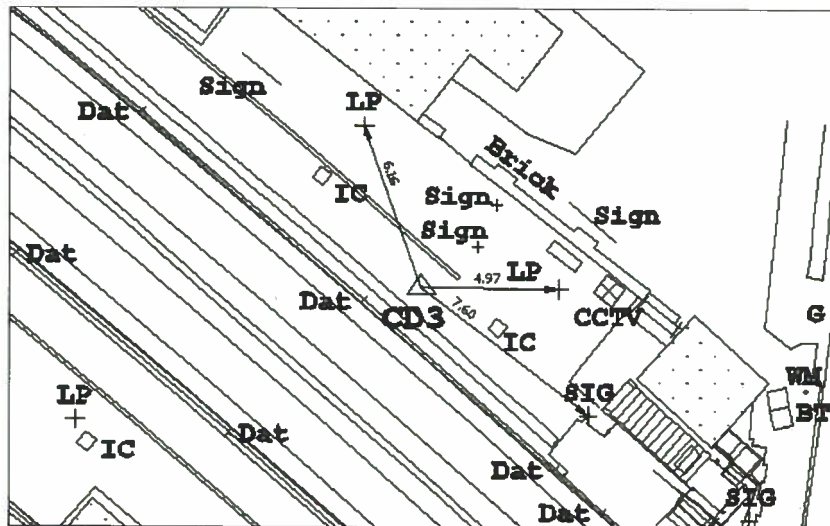
Client..... Translink

N/Grid to L/Grid Transformation: False Origin 240,000E / 410,000N. Local Scale Factor 1.000089

PERMANENT GROUND MARKER (PGM) DESCRIPTION



Project Name: Coleraine - Derry Railway		Project No: B7971	
PGM No. CD 3		Height Datum: Belfast	
Local Grid Co-ordinates	E: 37359.884	N: 25993.439	Ht: 14.628
Description of PGM: Road Nail			



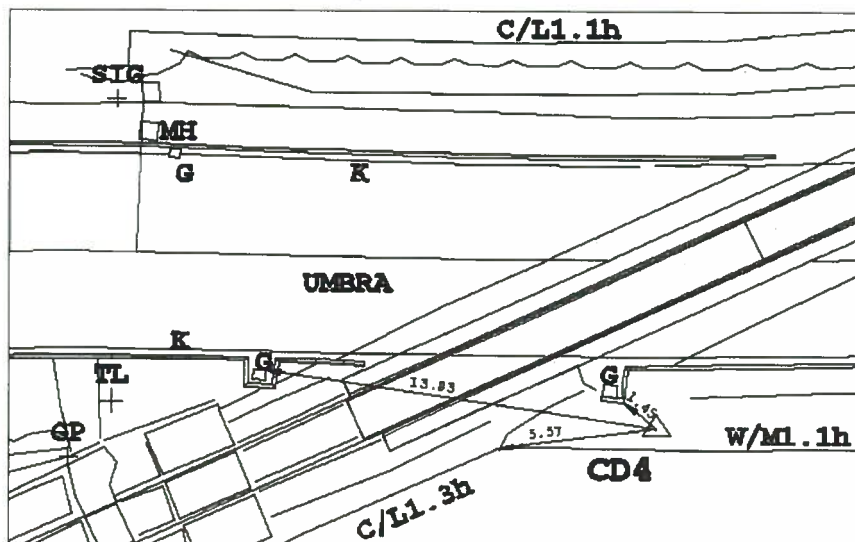
Client..... Translink

N/Grid to L/Grid Transformation: False Origin 240,000E / 410,000N. Local Scale Factor 1.000089

PERMANENT GROUND MARKER (PGM) DESCRIPTION



Project Name: Coleraine - Derry Railway		Project No: B7971	
PGM No. CD 4		Height Datum: Belfast	
Local Grid Co-ordinates	E: 32486.792	N: 25547.964	Ht: 3.847
Description of PGM: Feno Earth Anchor			



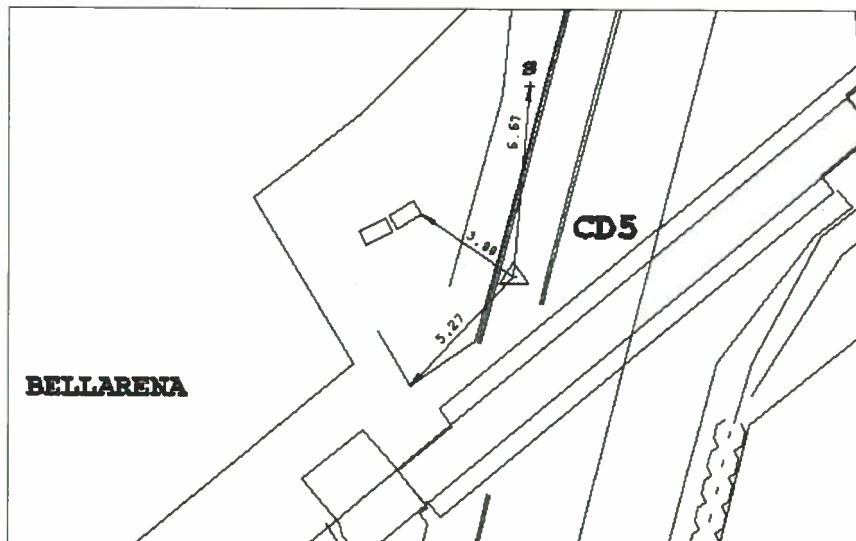
Client..... Translink

N/Grid to L/Grid Transformation: False Origin 240,000E / 410,000N. Local Scale Factor 1.000089

PERMANENT GROUND MARKER (PGM) DESCRIPTION



Project Name: Coleraine - Derry Railway		Project No: B7971	
PGM No. CD 5		Height Datum: Belfast	
Local Grid Co-ordinates	E: 26889.313	N: 21533.431	Ht: 5.644
Description of PGM: Road Nail			



Client.....Translink

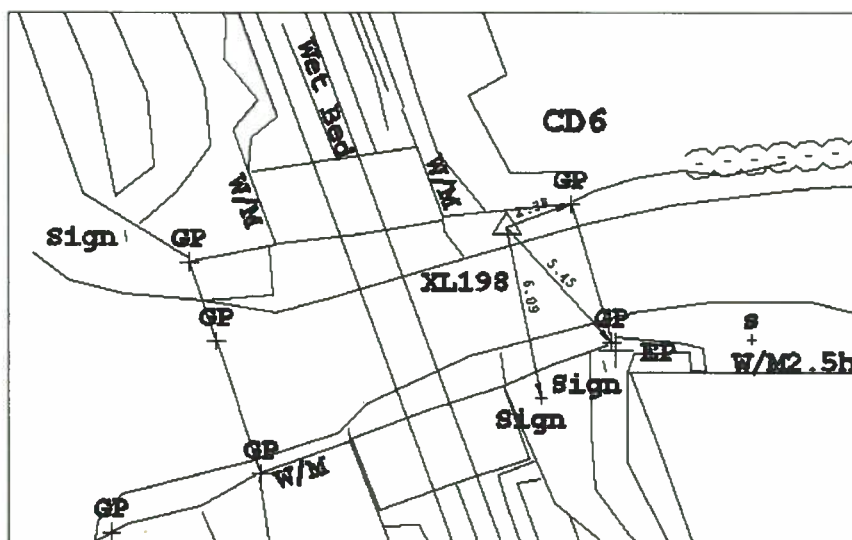
N/Grid to L/Grid Transformation: False Origin 240,000E / 410,000N. Local Scale Factor 1.000089

PERMANENT GROUND MARKER (PGM) DESCRIPTION



Project Name: Coleraine - Derry Railway		Project No: B7971	
PGM No. CD 6		Height Datum: Belfast	
Local Grid Co-ordinates	E: 23478.804	N: 16938.077	Ht: 1.579

Description of PGM: Feno Earth Anchor



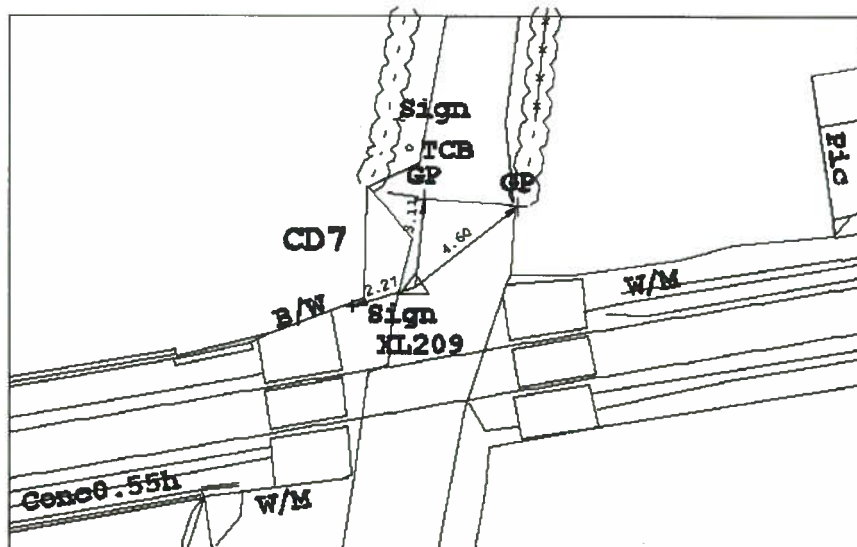
Client.....Translink

N/Grid to L/Grid Transformation: False Origin 240,000E / 410,000N. Local Scale Factor 1.000089

PERMANENT GROUND MARKER (PGM) DESCRIPTION



Project Name: Coleraine - Derry Railway		Project No: B7971	
PGM No. CD 7		Height Datum: Belfast	
Local Grid Co-ordinates	E: 18111.084	N: 12246.251	Ht: 3.592
Description of PGM: Road Nail			



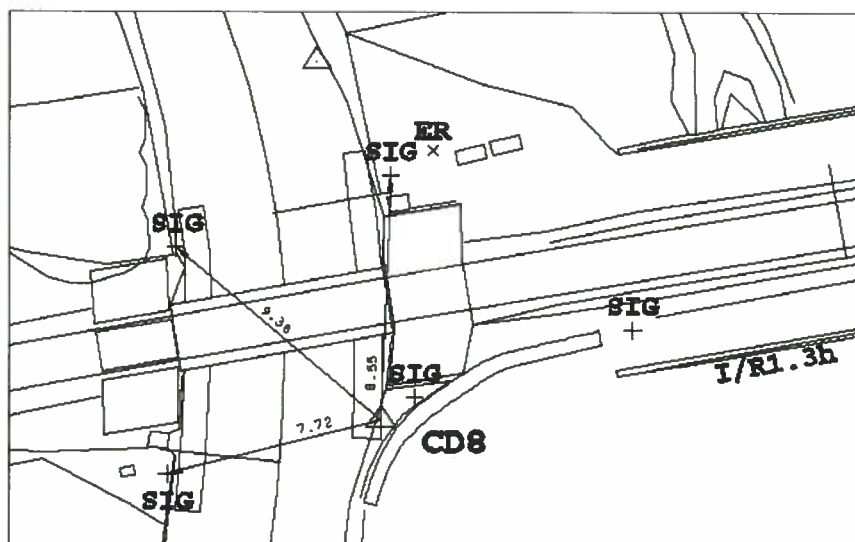
Client.....Translink

N/Grid to L/Grid Transformation: False Origin 240,000E / 410,000N. Local Scale Factor 1.000089

PERMANENT GROUND MARKER (PGM) DESCRIPTION



Project Name: Coleraine - Derry Railway		Project No: B7971	
PGM No. CD 8		Height Datum: Belfast	
Local Grid Co-ordinates	E: 10309.828	N: 12983.596	Ht: 3.741
Description of PGM: Road Nail			



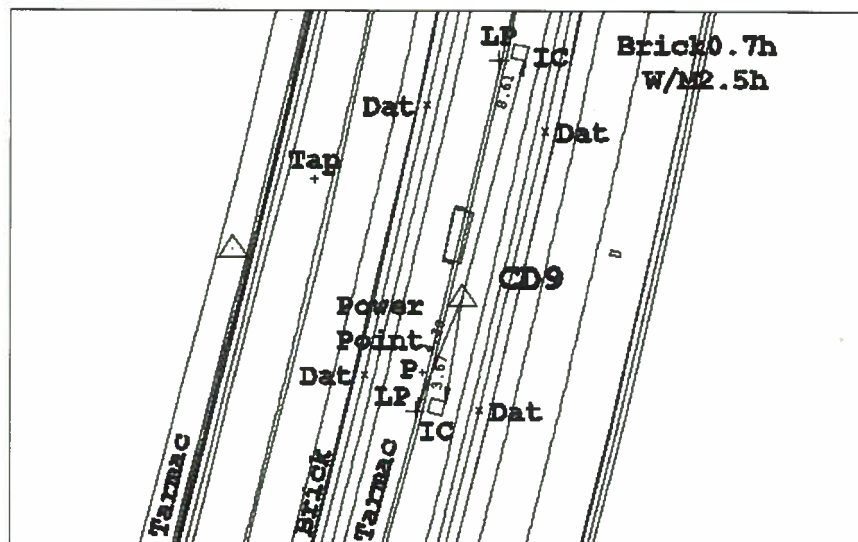
Client..... Translink

N/Grid to L/Grid Transformation: False Origin 240,000E / 410,000N. Local Scale Factor 1.000089

PERMANENT GROUND MARKER (PGM) DESCRIPTION



Project Name: Coleraine - Derry Railway		Project No: B7971	
PGM No. CD 9		Height Datum: Belfast	
Local Grid Co-ordinates	E: 3987.133	N: 6318.920	Ht: 3.958
Description of PGM: Road Nail			



Client.....Translink

N/Grid to L/Grid Transformation: False Origin 240,000E / 410,000N. Local Scale Factor 1.000089